





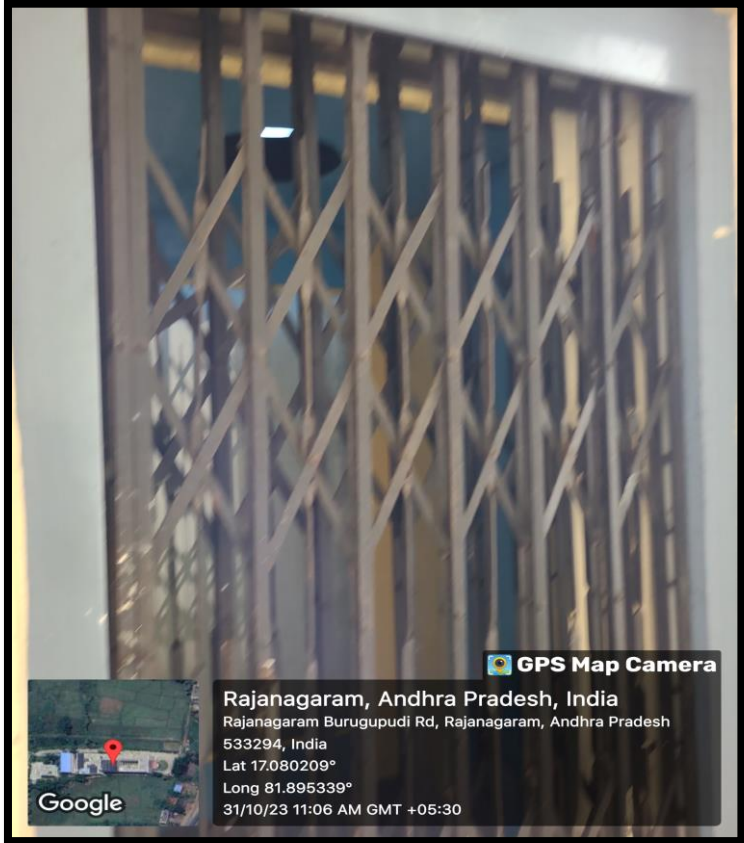
**7.1.7 (2) GEOTAGGED PHOTOGRAPHS
AND INVOICES OF LIFT**

7.1.7(2) Geotagged photographs of Lifts





GPS Map Camera
Rajanagaram, Andhra Pradesh, India
Rajanagaram Burugupudi Rd, Rajanagaram, Andhra Pradesh
533294, India
Lat 17.080209°
Long 81.895339°
31/10/23 11:05 AM GMT +05:30



GPS Map Camera
Rajanagaram, Andhra Pradesh, India
Rajanagaram Burugupudi Rd, Rajanagaram, Andhra Pradesh
533294, India
Lat 17.080209°
Long 81.895339°
31/10/23 11:06 AM GMT +05:30

Principal
PRINCIPAL
Lenora Institute of Dental Sciences
RAJANAGARAM